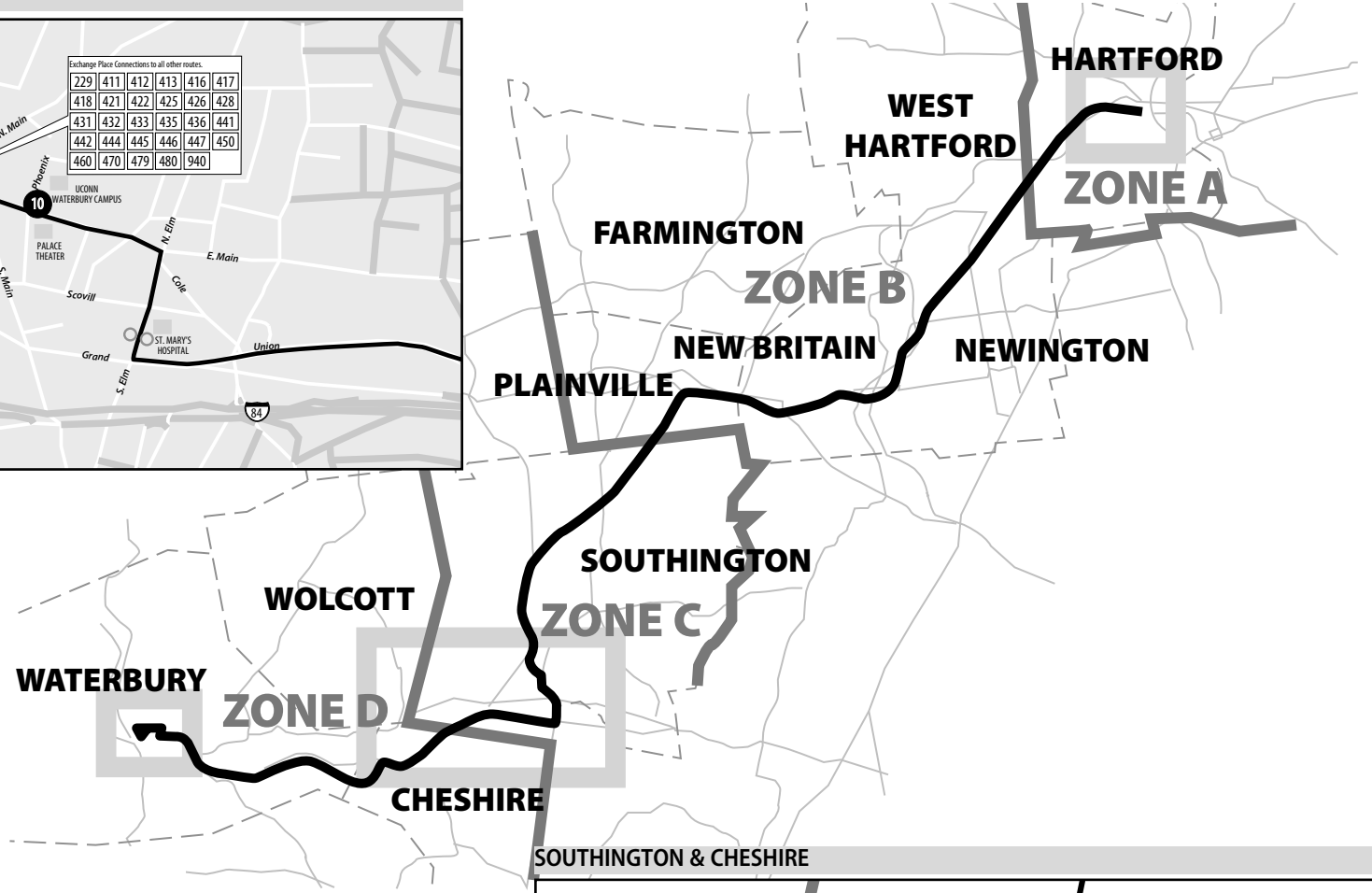
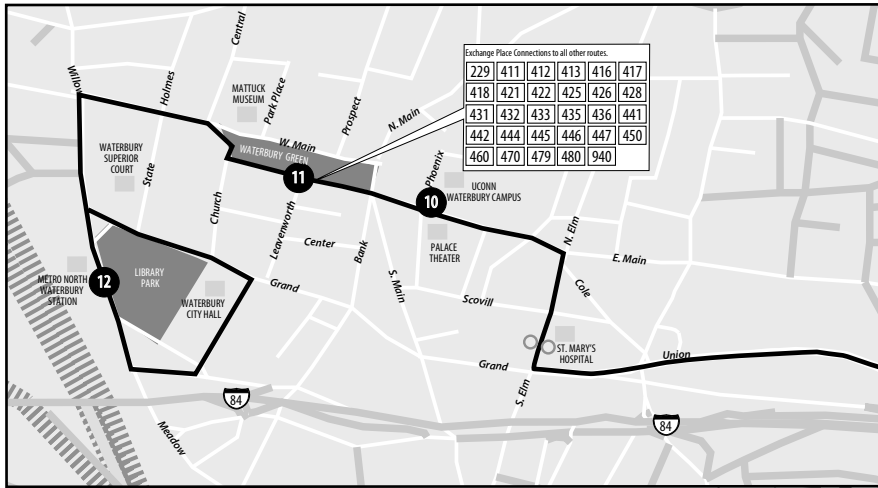
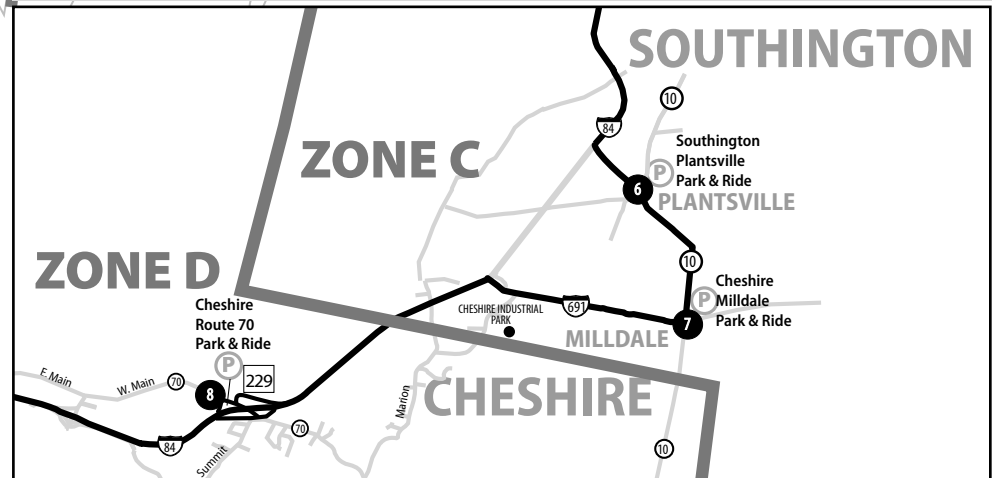


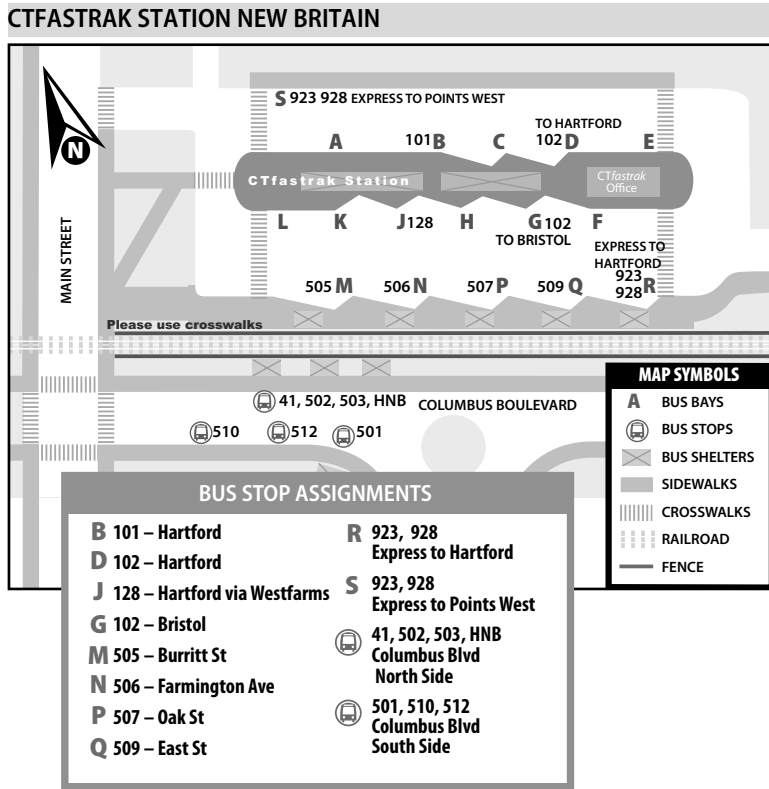
WATERBURY



WHAT THE SYMBOLS ON THE MAP MEAN

- 1** Timepoints are places the bus is scheduled to reach at a specific time (listed on the schedule). The timepoints are not the only places the bus will stop along the route.
- P** Park & Ride Lots offer free parking.
- O** Bus Stop





EXPRESS SERVICE ZONE FARES

Express service fares are distance-based and are determined by the number of fare zones traveled. Fare zones are labeled A thru F.

Use the bus schedule or route map to determine in which zones you will be getting on and off the bus, then refer to the chart below to calculate the number of zones traveled.

	Exit Zone					
Boarding Zones	A	B	C	D	E	F
A	2	2	3	4	5	5
B	2	2	2	3	4	5
C	3	2	2	2	3	4
D	4	3	2	2	2	3
E	5	4	3	2	2	2
F	5	5	4	3	2	2

For example, if you board the bus in Zone A and get off the bus in Zone C, you will have traveled 3 zones.

The minimum express bus fare is 2 zones and the maximum fare is 5 zones.

